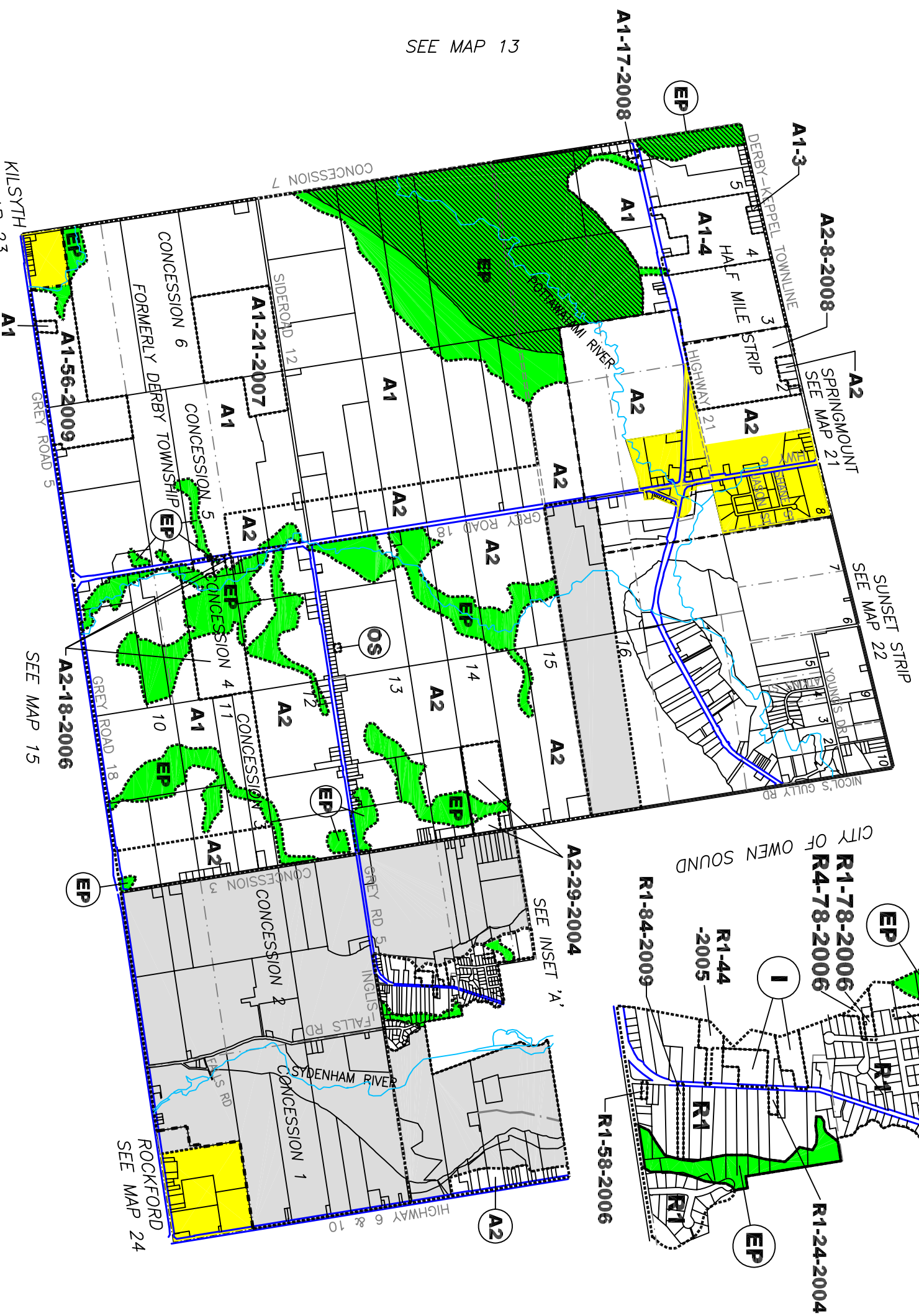


SEE MAP 10

SEE MAP 20

INSET 'A'



SEE MAP 13


KILSYTH
SEE MAP 23

SEE MAP 15

ROCKFORD
SEE MAP 24

NOTE: In areas shown as Niagara Escarpment Development Control in Lots 13 & 14, Concession 1 in the former Derby Township, the zoning designations in the former Derby Township By-Law shall remain in effect until Ontario Regulation 826-90 as amended, is changed to reflect Map 12 of Schedule A.

MUNICIPALITY OF MEAFORD



SCHEDULE A MAP 12

By-Law No. 6-2003 as amended
by By-law No. 44-2003

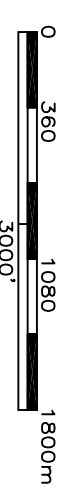
Date Passed July 9, 2003

Mayor Larry J Miller

Deputy-Clerk Bruce Hoffman

ZONES

- A1 General Rural
- A2 Restricted Rural
- R1 General Residential
- R2 Inland Lake and Shoreline Residential
- R3 Low Density Residential
- R4 Medium Density Residential
- R5 Medium-High Density Residential
- R6 Mobile Home Park
- C1 General Commercial
- C2 Rural Commercial
- C3 Tent and Trailer Campground
- C4 Space Extensive Commercial
- M1 General Industrial
- M2 Extractive Industrial
- I Institutional
- OS Open Space
- EP Environmental Protection
- PD Planned Development
- Niagara Escarpment Development Control
- Wetland
- Hamlet
- 1 Zone Exception
- h Holding Provision
- Municipal Road
- County Road or Provincial Highway
- Other Right of Way or Road Allowance
- Waterway



JANUARY 22 2003 - CUESTA PLANNING
AMENDED AUGUST 2010