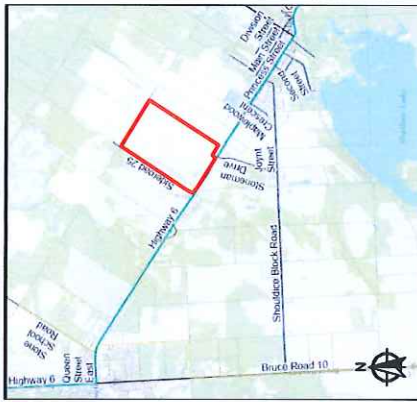






**Plan A**

*Site Plan (Proposed Severance)*



719409 HIGHWAY 6  
 CON 2 SCD LOT 25 W PT LOT 24  
 Township of Georgian Bluffs  
 (Formerly Keppel Township)  
 Grey County

**Legend**

-  Proposed Property Retained Area
-  Proposed Severance
-  Proposed Dwelling Footprint
-  Dwelling to be Demolished

\* measurements are approximate

**Cuesta PLANNING CONSULTANTS INC.**  
 Urban and Rural Planning and Resource Management  
 876 First Avenue West  
 Cambridge, Ontario  
 N4K 4K5  
 Tel: 519-372-6799  
 Fax: 519-372-6655  
 Email: [cuesta@cuestaplanning.com](mailto:cuesta@cuestaplanning.com)

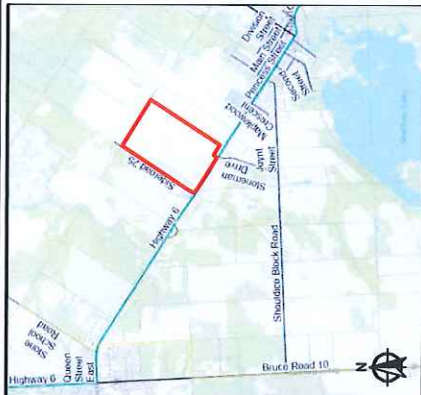
Drawn By:	<b>V. Muhunthan</b>	Date Plotted:	<b>22 September, 2023</b>
File:	22180	Project Name:	<b>Nagel</b>



**Plan B**

*Structures (Dimension and Area Measurements)*





719409 HIGHWAY 6  
 CON 2 SCD LOT 25 W PT LOT 24  
 Township of Georgian Bluffs  
 (Formerly Keppel Township)  
 Grey County


- Legend**
- Dimensions
  - Proposed Dwelling Footprint
  - Dwelling to be Demolished

- Approximate Building Areas:**
- A: 105sqm
  - B: 28sqm
  - C: 130sqm
  - D: 13sqm
  - E: 22sqm
  - F: 19.6sqm
  - G: 14sqm
  - H: 26sqm
  - I: 478sqm
  - J: 47sqm
  - K: 106sqm
  - L: 133sqm (to be demolished at later stage)
  - M: 556sqm (to be demolished at later stage)
  - N: 556sqm (to be demolished at later stage)

\* measurements are approximate

Urban and Rural Planning and Resource Management  
 878 First Avenue West  
 Toronto, Ontario M6K 1R5  
 Tel: 416-461-7262  
 Email: cuestas@cuestaplanning.com

Drawn By:	J. Bruwer	Date Printed:	6 November, 2023
File:	22180	Project Name:	Nagel



**Plan C**

*Structures (Measurements from boundaries)*

