





-  County Owned Road
-  MTO Highway
-  Municipal Road


Coordinate System: NAD 1983 UTM Zone 17N
Units: Meter

ISSUE No.	DATE	INTERNAL	DESCRIPTION
1	21/03/04	INTERNAL	



Grey County
TRANSPORTATION SERVICES

GREY COUNTY MAP
2021



SHEET
1 OF 1

SCALE: 1:130,000 [DATE: yy/mm/dd 21/03/04] Grey County Map - 2021